

Cambridge Waste Water Treatment Plant Relocation Project
Anglian Water Services Limited

Right of Way Plans

Application Document Reference: 4.6
PINS Project Reference: WW010003
APFP Regulation No. 5(2)k

Revision No. 02
September 2023

Document title	Rights of Way Plans
Version No.	C02
Date Approved	28.01.23
Date 1st Issued	30.01.23

Version History

Version	Date	Author	Description of change
C01	30.01.23	-	DCO Submission
C02	28.09.23	-	Sheet 8 updated to change FP130/8 to BW130/8



Contents

1 Introduction 1

Tables

Table 1-1: Schedule of plans in this application document..... 1

1 Introduction

- 1.1.1 The Rights of Way Plans (the Plans), listed in Table 1.1, relate to an application made by Anglian Water Services Limited (the “Applicant”) under section 37 of the Planning Act 2008 (the “2008 Act”) for a Development Consent Order (DCO) for the Cambridge Waste Water Treatment Plant Relocation Project.
- 1.1.2 The Plans are included in the DCO application in compliance with Regulation 5(2)(k) of the Infrastructure Planning (Applications: Prescribed Forms and Procedure) Regulations 2009 (the “2009 Regulations”), which require:
- “5(2) The application must be accompanied by—*
- (k) where applicable, a plan identifying any new or altered means of access, stopping up of streets or roads or any diversions, extinguishments or creation of rights of way or public rights of navigation;”*
- 1.1.3 For ease of cross referencing, the drawing sheets been provided with the same sheet layout, including Inset Plans and even where a particular sheet might not be relevant to a set of plans, for the following application documents: General Arrangement Plans (Application Document Reference 4.2), Works Plans (Application Document Reference 4.3), Rights of Way Plans (Application Document Reference 4.6), Access & Traffic Regulation Order Plans (Application Document Reference 4.7), and Hedgerow and Tree Preservation Order Plans (Application Document Reference 4.8).
- 1.1.4 As these Plans are part of the application documentation, they should be read alongside and are informed by the other application documentation. In particular, these Plans should be read alongside Schedule 6 (Public Rights of Way) of the Draft Development Consent Order (Application Document Reference 2.1) and the Works Plans (Application Document Reference 4.3).

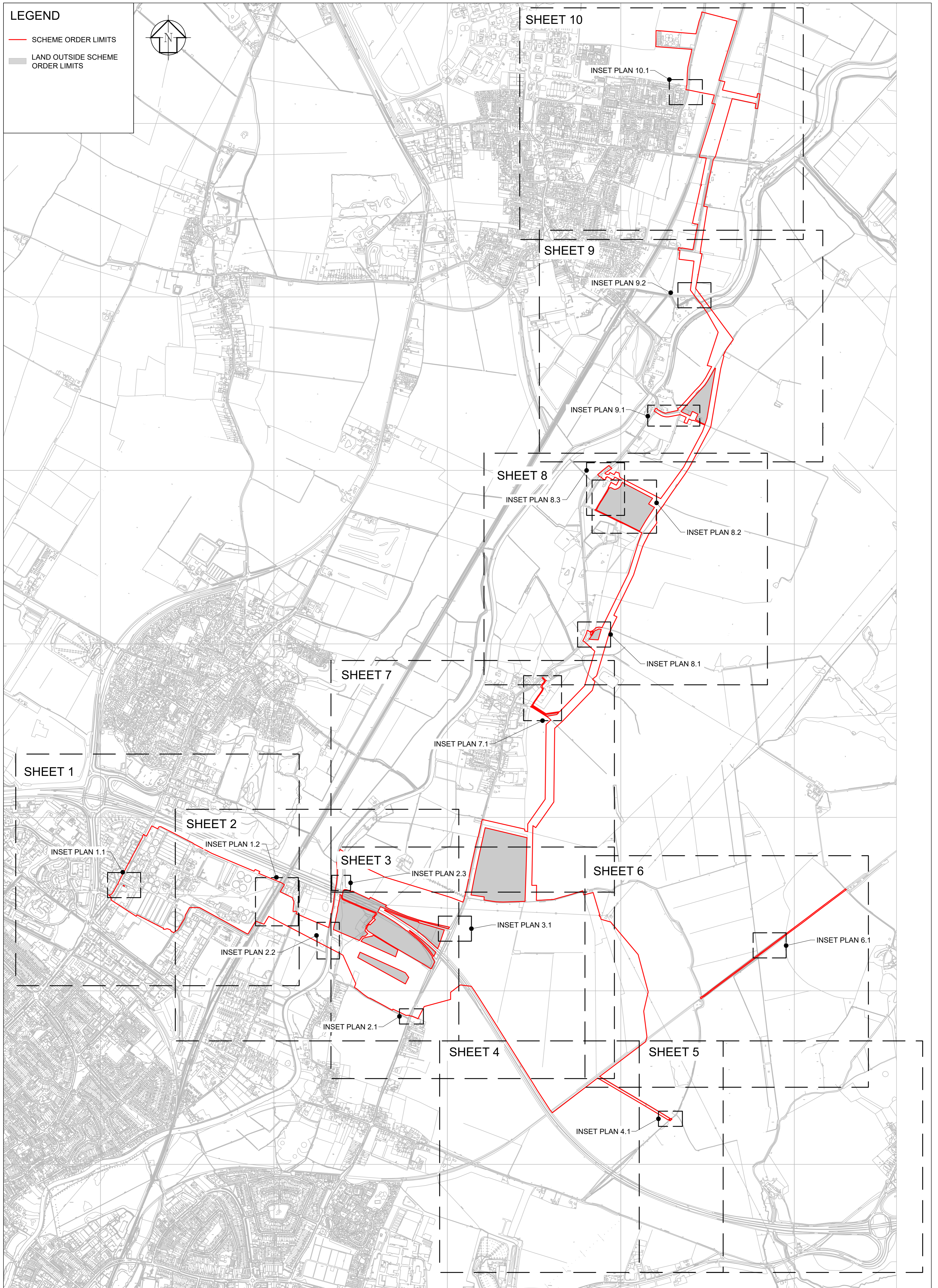
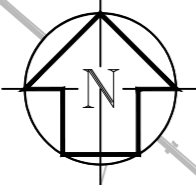
Table 1-1: Schedule of plans in this application document

Application Document Ref	Document Title	Drawing Number	Revision	Status
4.6.0	4.6.0 Rights of Way Plans - Key Plan	00001-100006-CAMEST-ZZZ-LAY-Z-9020	CO1	S4
4.6.1	4.6.1 Rights of Way Plans – Sheet 1	00001-100006-CAMEST-ZZZ-LAY-Z-9011	CO1	S4
4.6.2	4.6.2 Rights of Way Plans – Sheet 2	00001-100006-CAMEST-ZZZ-LAY-Z-9012	CO1	S4

Application Document Ref	Document Title	Drawing Number	Revision	Status
4.6.3	4.6.3 Rights of Way Plans – Sheet 3	00001-100006-CAMEST-ZZZ-LAY-Z-9013	CO1	S4
4.6.4	4.6.4 Rights of Way Plans – Sheet 4	00001-100006-CAMEST-ZZZ-LAY-Z-9014	CO1	S4
4.6.5	4.6.5 Rights of Way Plans – Sheet 5	00001-100006-CAMEST-ZZZ-LAY-Z-9015	CO1	S4
4.6.6	4.6.6 Rights of Way Plans – Sheet 6	00001-100006-CAMEST-ZZZ-LAY-Z-9016	CO1	S4
4.6.7	4.6.7 Rights of Way Plans – Sheet 7	00001-100006-CAMEST-ZZZ-LAY-Z-9017	CO1	S4
4.6.8	4.6.8 Rights of Way Plans – Sheet 8	00001-100006-CAMEST-ZZZ-LAY-Z-9018	CO2	S4
4.6.9	4.6.9 Rights of Way Plans – Sheet 9	00001-100006-CAMEST-ZZZ-LAY-Z-9019	CO1	S4
4.6.10	4.6.10 Rights of Way Plans – Sheet 10	00001-100006-CAMEST-ZZZ-LAY-Z-9821	CO1	S4

LEGEND

- SCHEME ORDER LIMITS
- LAND OUTSIDE SCHEME ORDER LIMITS










C01	20/01/23	FOR DCO SUBMISSION	S4	JL	MR	MH	DES'D: MR	DATE: 20/01/23	DRAWN: JL	DATE: 20/01/23	CHK'D: AH	DATE: 20/01/23	APP'D: MH	DATE: 20/01/23	SCALE: 1:10000	@ A1	SCALE 1:10,000	0m 100m 200m 300m 400m 500m	
PROJECT TITLE CAMBRIDGE WASTE WATER TREATMENT PLANT RELOCATION PROJECT			DRAWING TITLE 4.6.0 RIGHTS OF WAY PLANS KEY PLAN REGULATION 5(2)(k)						The plan is produced by Anglian Water Services Limited, from Ordnance Survey Crown Copyright, Licence 100022432. This map is to be used for the purposes of viewing the location of Anglian Water plant only. Any other use of the map data or further copies are not permitted. This notice is not intended to exclude or restrict liability for death or personal injury resulting from negligence. The original document stored in the BIM 360 Doc Project carry the version, suitability code, revision and approval information. Prints are uncontrolled and shall not be used for construction.										A1
DRAWING No. 00001-100006-CAMEST-ZZZ-LAY-Z-9020															REV. C01	STAT. S4			

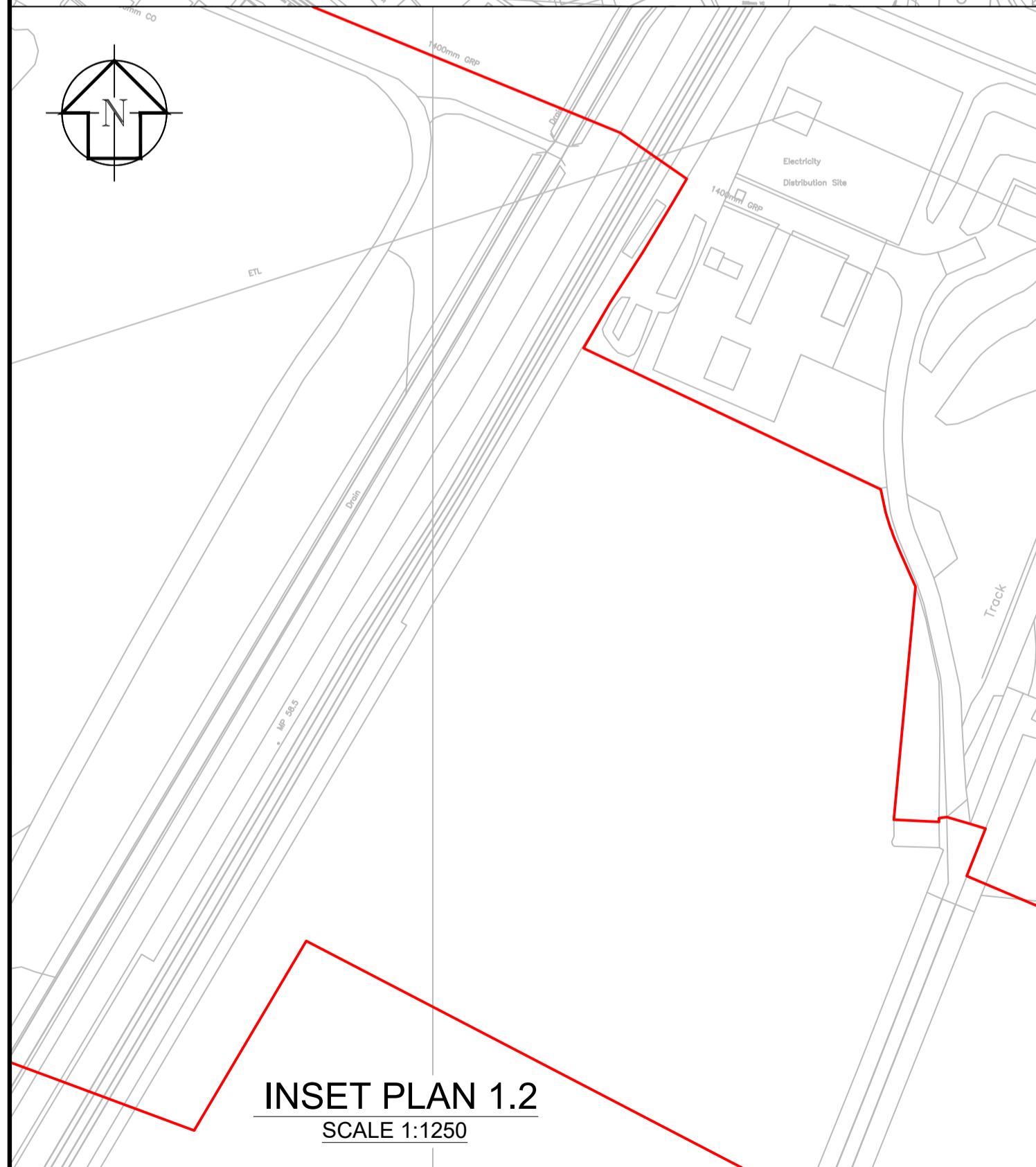
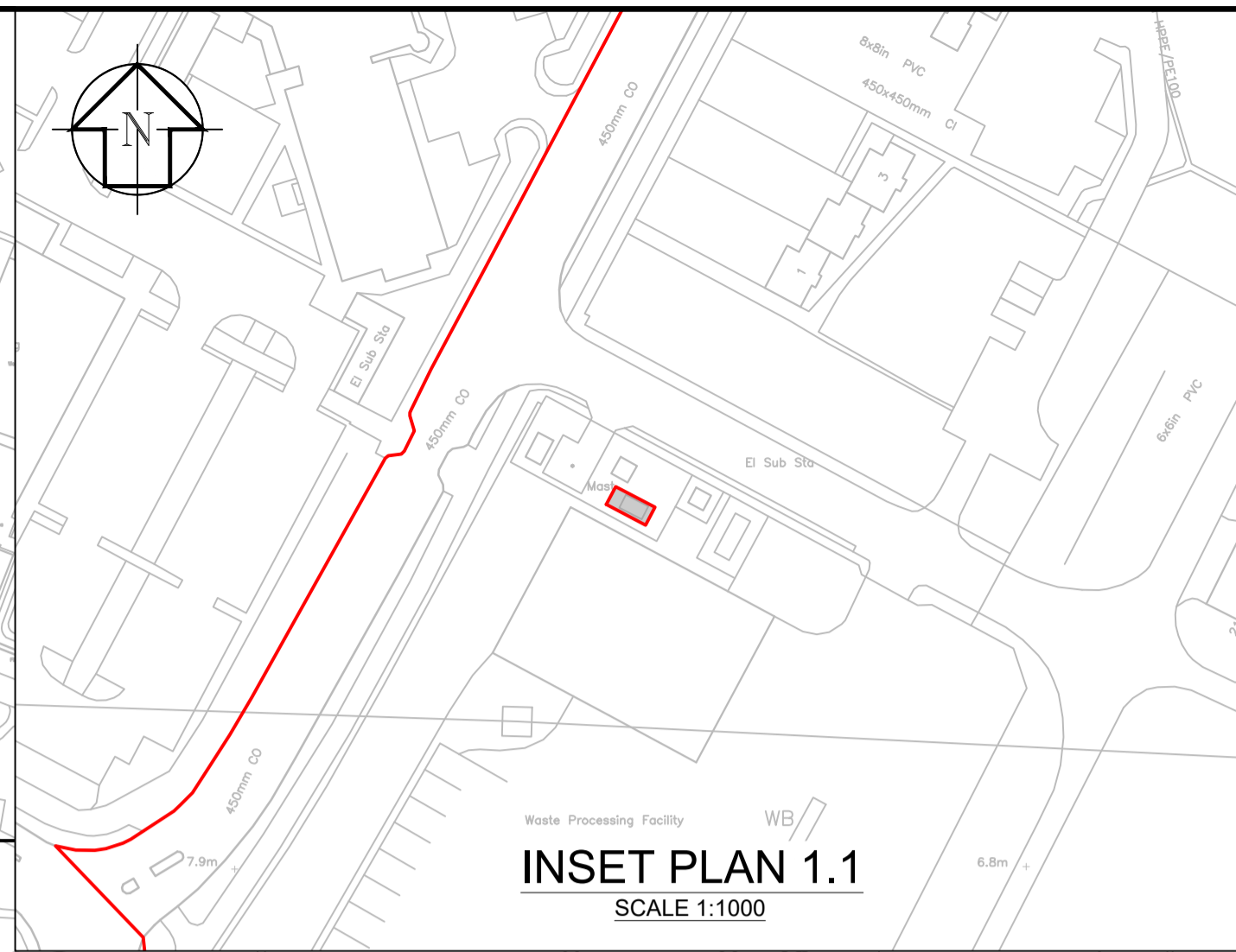
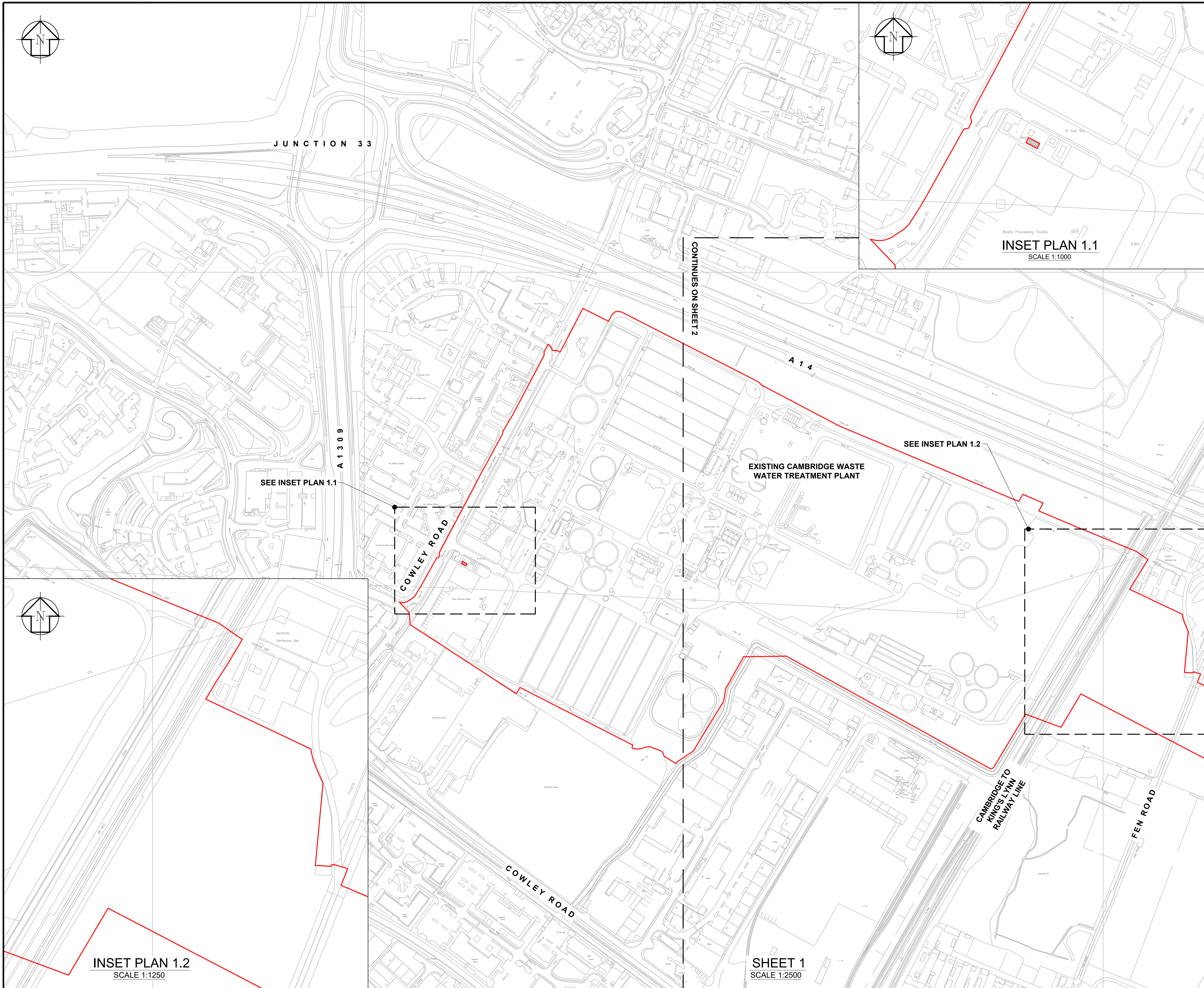
GENERAL NOTES



1. THESE PLANS SHOULD BE READ IN CONJUNCTION WITH ARTICLE 44 (RIGHTS ON THE RIVER CAM) & SCHEDULE 6 (PUBLIC RIGHTS OF WAY) TO THE DRAFT DEVELOPMENT CONSENT ORDER (APPLICATION DOCUMENT REFERENCE 2.1).
2. THE LEGEND IS IDENTICAL ON ALL SHEETS OF THE RIGHTS OF WAY PLANS AND THEREFORE NOT ALL ITEMS DETAILED IN THE LEGEND ARE REPRESENTED ON EACH SHEET.

LEGEND

-  SCHEME ORDER LIMITS
-  LAND OUTSIDE SCHEME ORDER LIMITS
-  PUBLIC RIGHT OF WAY (EXISTING UNAFFECTED)
-  PUBLIC RIGHT OF WAY (INDICATIVE TEMPORARY DIVERSION)
-  PUBLIC RIGHT OF WAY (TEMPORARY CLOSURE)
-  PROPOSED NEW BRIDLEWAY
-  RIGHTS ON THE RIVER CAM
- R#** DCO SCHEDULE MARKER REFERENCE
- FP#/#** DESIGNATED FOOTPATH NUMBER
- B#** START/END POINT OF PROPOSED NEW BRIDLEWAY

**NO RIGHTS OF WAY
AFFECTED HERE
DRAWING INCLUDED FOR
COMPLETENESS**



<table border="1"> <tr> <td>DES'D: MR</td> <td>DATE: 20/01/23</td> <td>SCALE: AS SHOWN @A1</td> </tr> <tr> <td>DRAWN: JL</td> <td>DATE: 20/01/23</td> <td></td> </tr> <tr> <td>CHK'D: AH</td> <td>DATE: 20/01/23</td> <td></td> </tr> <tr> <td>APP'D: MH</td> <td>DATE: 20/01/23</td> <td></td> </tr> </table>				DES'D: MR	DATE: 20/01/23	SCALE: AS SHOWN @A1	DRAWN: JL	DATE: 20/01/23		CHK'D: AH	DATE: 20/01/23		APP'D: MH	DATE: 20/01/23		<p>PROJECT TITLE CAMBRIDGE WASTE WATER TREATMENT PLANT RELOCATION PROJECT</p>		<p>DRAWING TITLE 4.6.1 RIGHTS OF WAY PLANS SHEET 1 REGULATION 5(2)(k)</p>				<p>The plan is produced by Anghian Water Services Limited, from Ordnance Survey Crown Copyright, Licence 100022432. This map is to be used for the purposes of viewing the location of Anghian Water plant only. Any other use of the map data or further copies are not permitted. This notice is not intended to exclude or restrict liability for death or personal injury resulting from negligence. The original document stored in the BIM 360 Doc Project carry the version, suitability code, revision and approval information. Prints are uncontrolled and shall not be used for construction.</p>		<p>DRAWING No. 00001-100006-CAMEST-ZZZ-LAY-Z-9011</p>		<p>DRAWING SIZE A1</p>										
DES'D: MR	DATE: 20/01/23	SCALE: AS SHOWN @A1																																		
DRAWN: JL	DATE: 20/01/23																																			
CHK'D: AH	DATE: 20/01/23																																			
APP'D: MH	DATE: 20/01/23																																			
<table border="1"> <tr> <td>REV</td> <td>DATE</td> <td>FOR DCO SUBMISSION</td> <td>STAT</td> <td>BY</td> <td>CHK</td> <td>APP</td> </tr> <tr> <td>C01</td> <td>20/01/23</td> <td></td> <td>S4</td> <td>JL</td> <td>MR</td> <td>MH</td> </tr> <tr> <td></td> <td></td> <td>DETAILS</td> <td></td> <td></td> <td></td> <td></td> </tr> </table>				REV	DATE	FOR DCO SUBMISSION	STAT	BY	CHK	APP	C01	20/01/23		S4	JL	MR	MH			DETAILS					<p>PROJECT TITLE CAMBRIDGE WASTE WATER TREATMENT PLANT RELOCATION PROJECT</p>		<p>DRAWING TITLE 4.6.1 RIGHTS OF WAY PLANS SHEET 1 REGULATION 5(2)(k)</p>				<p>REVISIONS</p> <table border="1"> <tr> <td>REV.</td> <td>STAT.</td> </tr> <tr> <td>C01</td> <td>S4</td> </tr> </table>		REV.	STAT.	C01	S4
REV	DATE	FOR DCO SUBMISSION	STAT	BY	CHK	APP																														
C01	20/01/23		S4	JL	MR	MH																														
		DETAILS																																		
REV.	STAT.																																			
C01	S4																																			

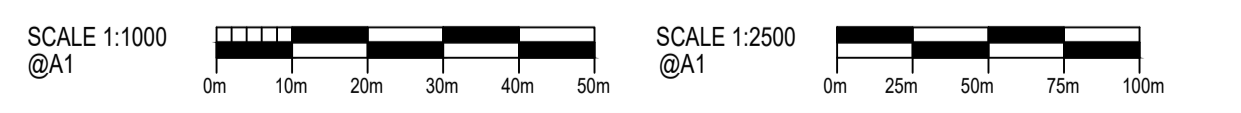
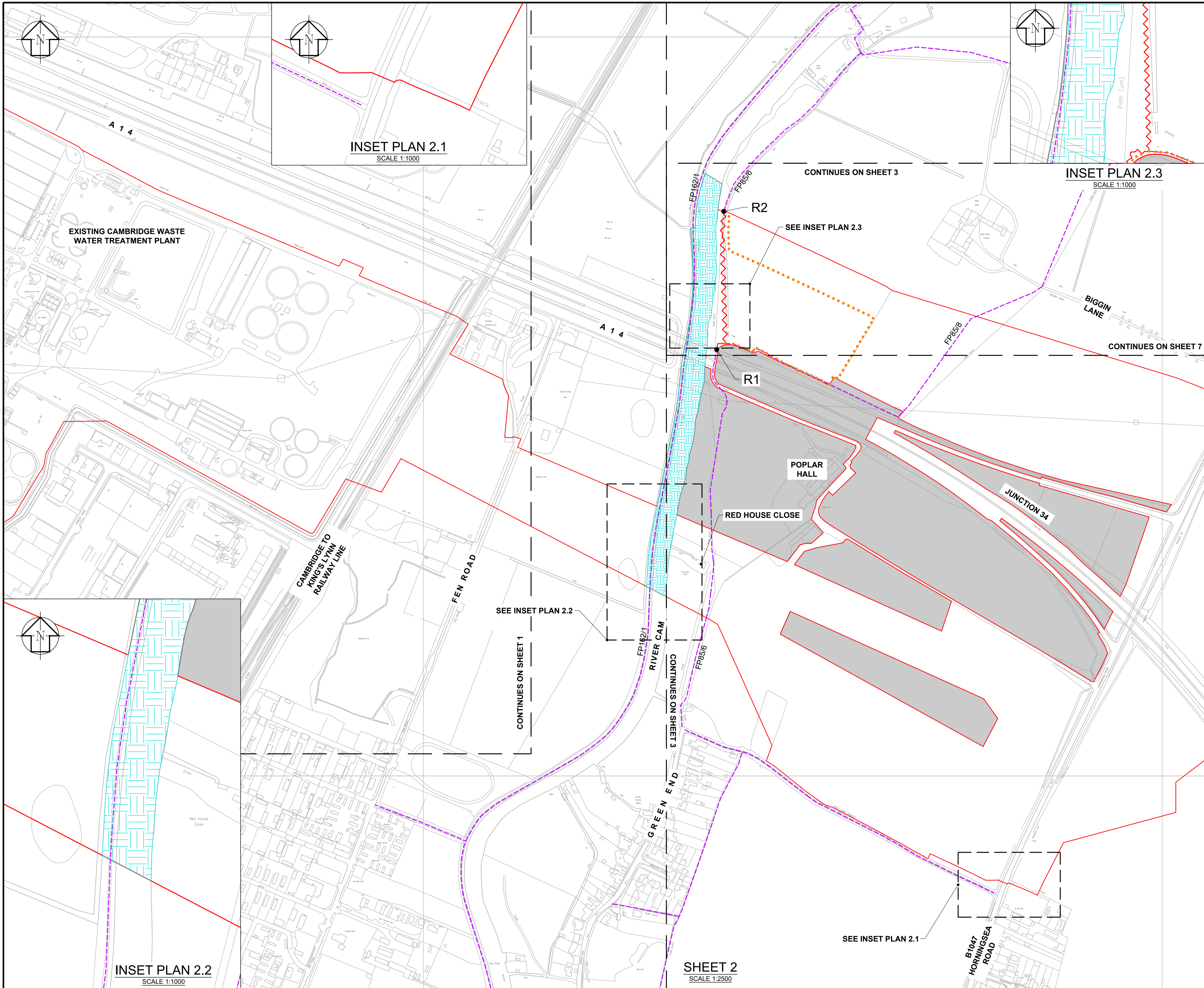
APPLICATION DOCUMENT REFERENCE 4.6.2

GENERAL NOTES

1. THESE PLANS SHOULD BE READ IN CONJUNCTION WITH ARTICLE 44 (RIGHTS ON THE RIVER CAM) & SCHEDULE 6 (PUBLIC RIGHTS OF WAY) TO THE DRAFT DEVELOPMENT CONSENT ORDER (APPLICATION DOCUMENT REFERENCE 2.1).
2. THE LEGEND IS IDENTICAL ON ALL SHEETS OF THE RIGHTS OF WAY PLANS AND THEREFORE NOT ALL ITEMS DETAILED IN THE LEGEND ARE REPRESENTED ON EACH SHEET.

LEGEND

- SCHEME ORDER LIMITS
- LAND OUTSIDE SCHEME ORDER LIMITS
- - - PUBLIC RIGHT OF WAY (EXISTING UNAFFECTED)
- . - . - PUBLIC RIGHT OF WAY (INDICATIVE TEMPORARY DIVERSION)
- ~ ~ ~ PUBLIC RIGHT OF WAY (TEMPORARY CLOSURE)
- PROPOSED NEW BRIDLEWAY
- RIGHTS ON THE RIVER CAM
- R#** DCO SCHEDULE MARKER REFERENCE
- FP#/#** DESIGNATED FOOTPATH NUMBER
- B#** START/END POINT OF PROPOSED NEW BRIDLEWAY



DES'D: MR	DATE: 20/01/23	SCALE: AS SHOWN @A1
DRAWN: JL	DATE: 20/01/23	
CHK'D: AH	DATE: 20/01/23	
APP'D: MH	DATE: 20/01/23	
STAT BY: S4 JL MR MH	CHK APP	
REV: C01	DATE: 20/01/23	FOR DCO SUBMISSION DETAILS

PROJECT TITLE
CAMBRIDGE WASTE WATER TREATMENT PLANT RELOCATION PROJECT

DRAWING TITLE
4.6.2 RIGHTS OF WAY PLANS SHEET 2 REGULATION 5(2)(K)



The plan is produced by Anglian Water Services Limited, from Ordnance Survey Crown Copyright, Licence 100022432. This map is to be used for the purposes of viewing the location of Anglian Water plant only. Any other use of the map data or further copies are not permitted. This notice is not intended to exclude or restrict liability for death or personal injury resulting from negligence. The original document stored in the BIM 360 Doc Project carry the version, suitability code, revision and approval information. Prints are uncontrolled and shall not be used for construction.

DRAWING No. 00001-100006-CAMEST-ZZZ-LAY-Z-9012

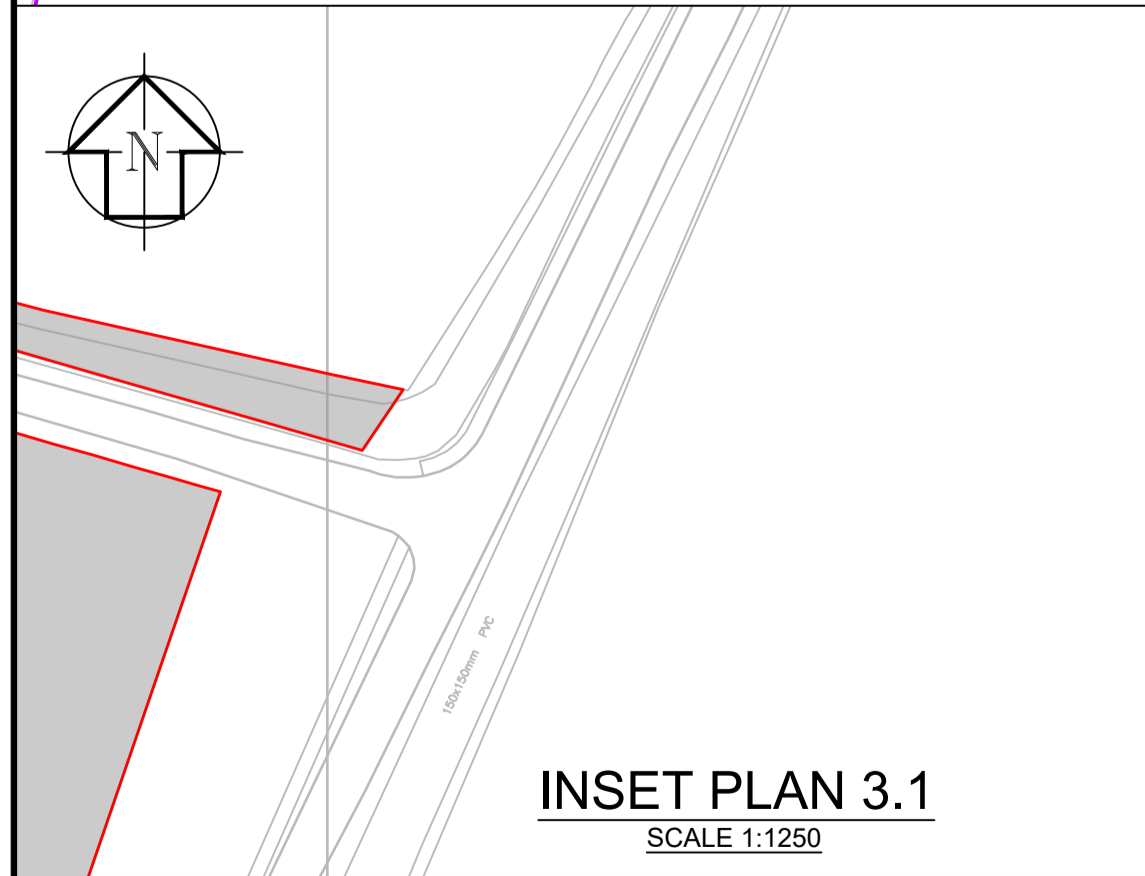
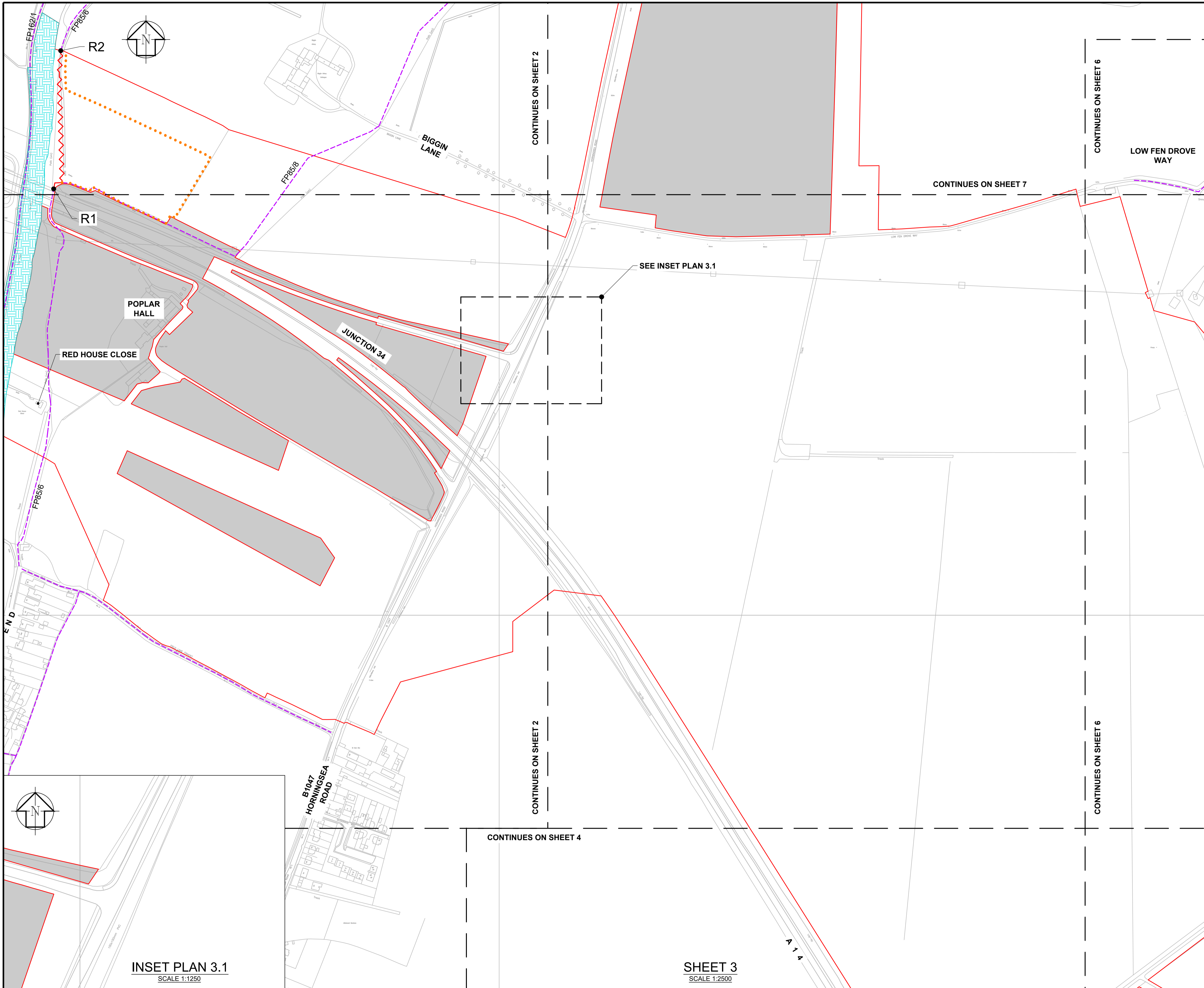
REV. C01	STAT. S4
----------	----------

GENERAL NOTES

1. THESE PLANS SHOULD BE READ IN CONJUNCTION WITH ARTICLE 44 (RIGHTS ON THE RIVER CAM) & SCHEDULE 6 (PUBLIC RIGHTS OF WAY) TO THE DRAFT DEVELOPMENT CONSENT ORDER (APPLICATION DOCUMENT REFERENCE 2.1).
2. THE LEGEND IS IDENTICAL ON ALL SHEETS OF THE RIGHTS OF WAY PLANS AND THEREFORE NOT ALL ITEMS DETAILED IN THE LEGEND ARE REPRESENTED ON EACH SHEET.


LEGEND

- SCHEME ORDER LIMITS
- LAND OUTSIDE SCHEME ORDER LIMITS
- PUBLIC RIGHT OF WAY (EXISTING UNAFFECTED)
- ⋯ PUBLIC RIGHT OF WAY (INDICATIVE TEMPORARY DIVERSION)
- ~ PUBLIC RIGHT OF WAY (TEMPORARY CLOSURE)
- PROPOSED NEW BRIDLEWAY
- ▨ RIGHTS ON THE RIVER CAM
- R#** DCO SCHEDULE MARKER REFERENCE
- FP#/#** DESIGNATED FOOTPATH NUMBER
- B#** START/END POINT OF PROPOSED NEW BRIDLEWAY



INSET PLAN 3.1
SCALE 1:1250

SHEET 3
SCALE 1:2500



DES'D: MR	DATE: 20/01/23	SCALE: AS SHOWN @A1
DRAWN: JL	DATE: 20/01/23	
CHK'D: AH	DATE: 20/01/23	
APP'D: MH	DATE: 20/01/23	
C01 20/01/23 FOR DCO SUBMISSION	S4 JL MR MH	
REV DATE DETAILS	STAT BY CHK APP	

PROJECT TITLE
CAMBRIDGE WASTE WATER TREATMENT PLANT RELOCATION PROJECT

DRAWING TITLE
4.6.3 RIGHTS OF WAY PLANS SHEET 3 REGULATION 5(2)(k)



The plan is produced by Anglian Water Services Limited, from Ordnance Survey Crown Copyright, Licence 100022432. This map is to be used for the purposes of viewing the location of Anglian Water plant only. Any other use of the map data or further copies are not permitted. This notice is not intended to exclude or restrict liability for death or personal injury resulting from negligence. The original document stored in the BIM 360 Doc Project carry the version, suitability code, revision and approval information. Prints are uncontrolled and shall not be used for construction.

DRAWING No. **00001-100006-CAMEST-ZZZ-LAY-Z-9013**

REV. STAT. **A1**
C01 S4

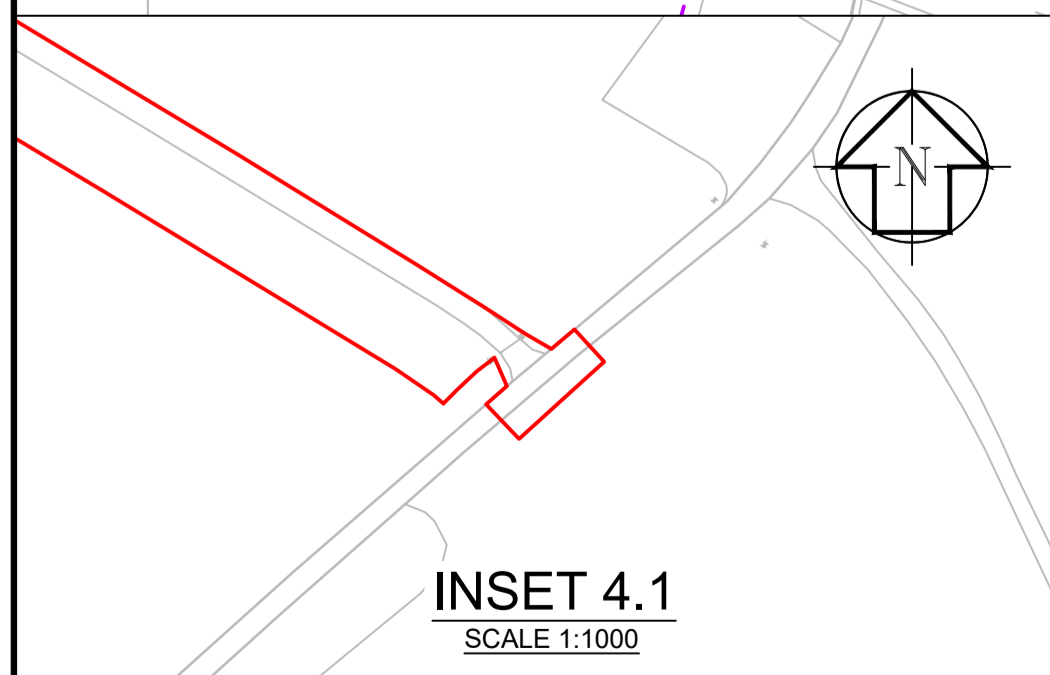
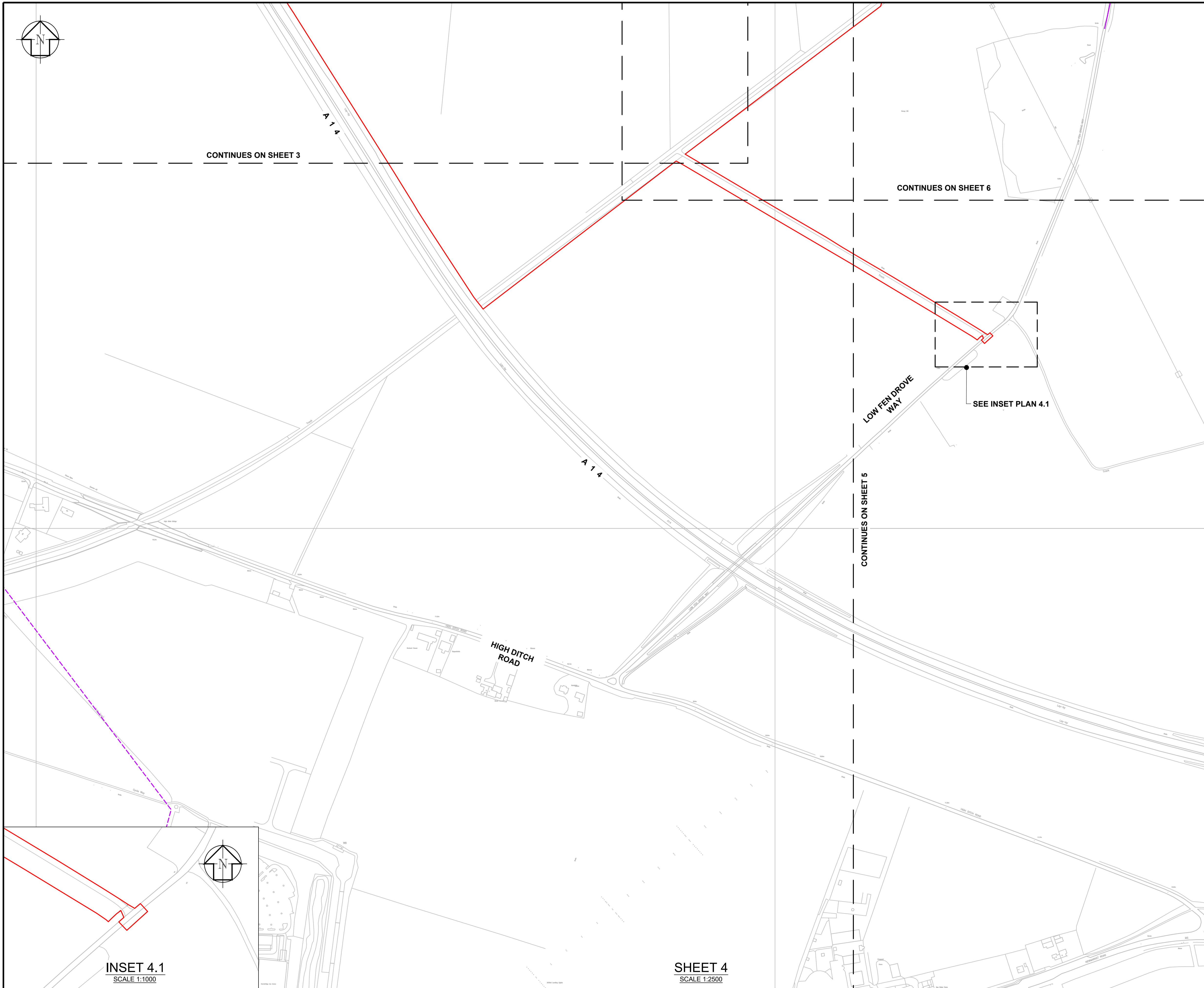
GENERAL NOTES

1. THESE PLANS SHOULD BE READ IN CONJUNCTION WITH ARTICLE 44 (RIGHTS ON THE RIVER CAM) & SCHEDULE 6 (PUBLIC RIGHTS OF WAY) TO THE DRAFT DEVELOPMENT CONSENT ORDER (APPLICATION DOCUMENT REFERENCE 2.1).
2. THE LEGEND IS IDENTICAL ON ALL SHEETS OF THE RIGHTS OF WAY PLANS AND THEREFORE NOT ALL ITEMS DETAILED IN THE LEGEND ARE REPRESENTED ON EACH SHEET.

LEGEND

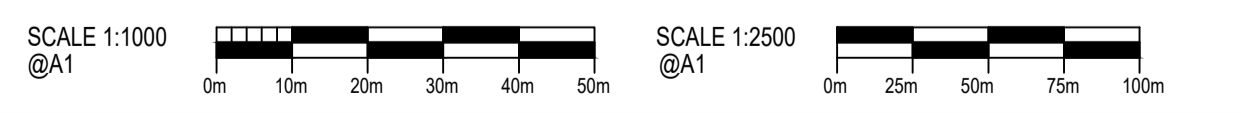
- SCHEME ORDER LIMITS
- LAND OUTSIDE SCHEME ORDER LIMITS
- - - PUBLIC RIGHT OF WAY (EXISTING UNAFFECTED)
- - - PUBLIC RIGHT OF WAY (INDICATIVE TEMPORARY DIVERSION)
- ~ ~ ~ PUBLIC RIGHT OF WAY (TEMPORARY CLOSURE)
- PROPOSED NEW BRIDLEWAY
- RIGHTS ON THE RIVER CAM
- R# DCO SCHEDULE MARKER REFERENCE
- FP#/# DESIGNATED FOOTPATH NUMBER
- B# START/END POINT OF PROPOSED NEW BRIDLEWAY

**NO RIGHTS OF WAY
AFFECTED HERE
DRAWING INCLUDED FOR
COMPLETENESS**



INSET 4.1
SCALE 1:1000

SHEET 4
SCALE 1:2500



DES'D: MR	DATE: 20/01/23	SCALE: AS SHOWN @A1
DRAWN: JL	DATE: 20/01/23	
CHK'D: AH	DATE: 20/01/23	
APP'D: MH	DATE: 20/01/23	
REV	DATE	DETAILS
S4	JL MR MH	STAT BY CHK APP

PROJECT TITLE
CAMBRIDGE WASTE WATER TREATMENT PLANT RELOCATION PROJECT

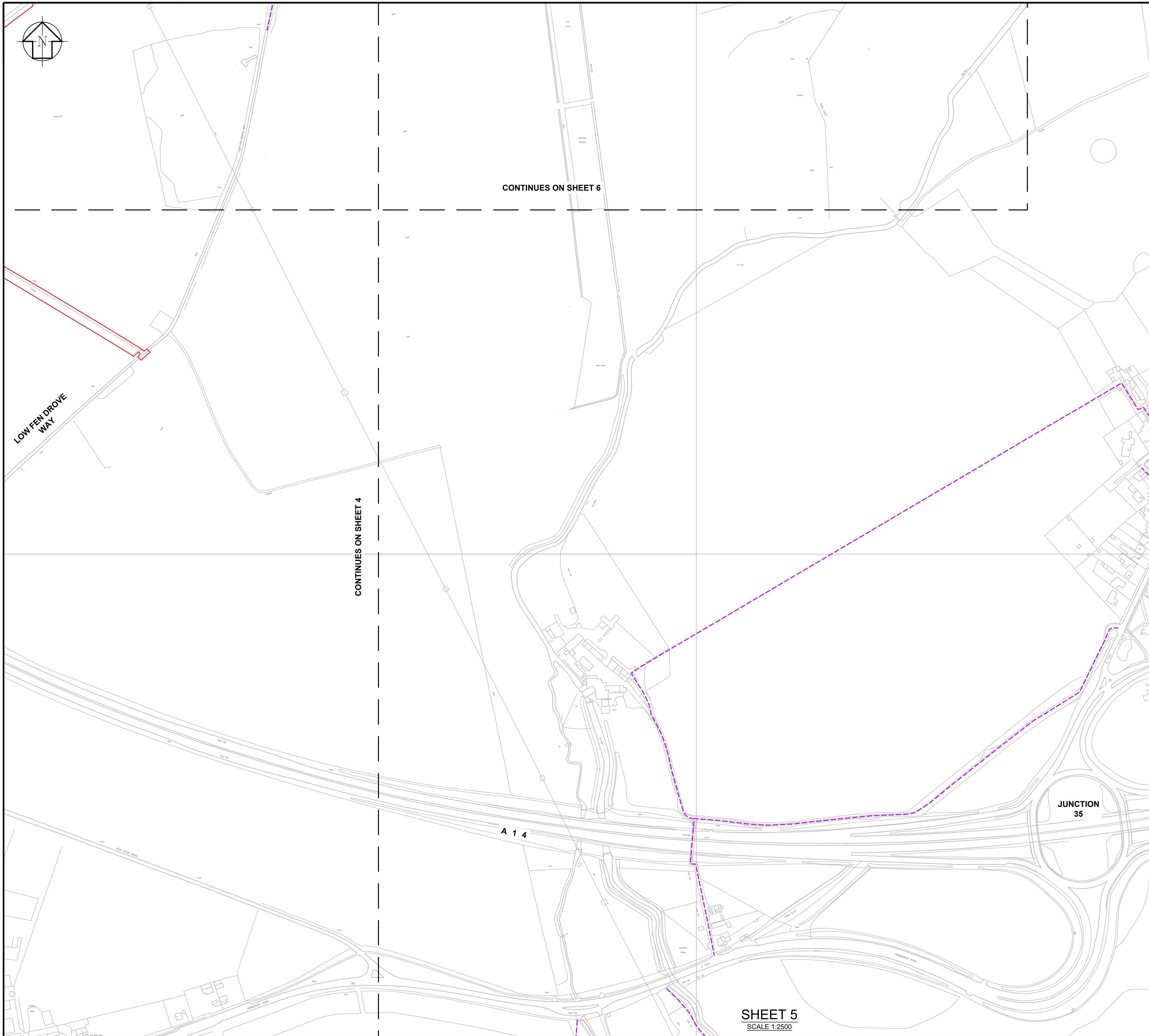
DRAWING TITLE
4.6.4 RIGHTS OF WAY PLANS SHEET 4 REGULATION 5(2)(k)



The plan is produced by Anglian Water Services Limited, from Ordnance Survey Crown Copyright, Licence 100022432. This map is to be used for the purposes of viewing the location of Anglian Water plant only. Any other use of the map data or further copies are not permitted. This notice is not intended to exclude or restrict liability for death or personal injury resulting from negligence. The original document stored in the BIM 360 Doc Project carry the version, suitability code, revision and approval information. Prints are uncontrolled and shall not be used for construction.

DRAWING No. **00001-100006-CAMEST-ZZZ-LAY-Z-9014**

REV. STAT. **A1**
C01 S4



APPLICATION DOCUMENT REFERENCE 4.6.5

GENERAL NOTES

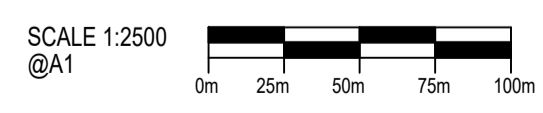
1. THESE PLANS SHOULD BE READ IN CONJUNCTION WITH ARTICLE 44 (RIGHTS ON THE RIVER CAM) & SCHEDULE 6 (PUBLIC RIGHTS OF WAY) TO THE DRAFT DEVELOPMENT CONSENT ORDER (APPLICATION DOCUMENT REFERENCE 2.1).
2. THE LEGEND IS IDENTICAL ON ALL SHEETS OF THE RIGHTS OF WAY PLANS AND THEREFORE NOT ALL ITEMS DETAILED IN THE LEGEND ARE REPRESENTED ON EACH SHEET.

LEGEND

- SCHEME ORDER LIMITS
- LAND OUTSIDE SCHEME ORDER LIMITS
- - - PUBLIC RIGHT OF WAY (EXISTING UNAFFECTED)
- PUBLIC RIGHT OF WAY (INDICATIVE TEMPORARY DIVERSION)
- ~ ~ ~ PUBLIC RIGHT OF WAY (TEMPORARY CLOSURE)
- PROPOSED NEW BRIDLEWAY
- - - RIGHTS ON THE RIVER CAM
- R#** DCO SCHEDULE MARKER REFERENCE
- FP#/#** DESIGNATED FOOTPATH NUMBER
- B#** START/END POINT OF PROPOSED NEW BRIDLEWAY

END OF OS TILE

**NO RIGHTS OF WAY
AFFECTED HERE
DRAWING INCLUDED FOR
COMPLETENESS**



DES'D: MR	DATE: 20/01/23	SCALE: AS SHOWN @A1	PROJECT TITLE	DRAWING TITLE	<p>Anglian Water Services Ltd, Lancaster House, Lancaster Way, Ermine Business Park, Huntingdon, PE29 6XU Tel: 01480 323000 www.anglianwater.co.uk</p>	<p>The plan is produced by Anglian Water Services Limited, from Ordnance Survey Crown Copyright, Licence 100022432. This map is to be used for the purposes of viewing the location of Anglian Water plant only. Any other use of the map data or further copies are not permitted. This notice is not intended to exclude or restrict liability for death or personal injury resulting from negligence. The original document stored in the BIM 360 Doc Project carry the version, suitability code, revision and approval information. Prints are uncontrolled and shall not be used for construction.</p>	<p>DRAWING No. 00001-100006-CAMEST-ZZZ-LAY-Z-9015</p>	<p>REV. STAT. A1</p>
DRAWN: JL	DATE: 20/01/23	<p>CAMBRIDGE WASTE WATER TREATMENT PLANT RELOCATION PROJECT</p>	<p>4.6.5 RIGHTS OF WAY PLANS SHEET 5 REGULATION 5(2)(K)</p>					
CHK'D: AH	DATE: 20/01/23							
APP'D: MH	DATE: 20/01/23							
REV. DATE	DETAILS	STAT BY	CHK APP					

CAMBRIDGE WASTE WATER TREATMENT PLANT RELOCATION PROJECT

4.6.5 RIGHTS OF WAY PLANS SHEET 5 REGULATION 5(2)(K)

anglianwater

Anglian Water Services Ltd, Lancaster House, Lancaster Way, Ermine Business Park, Huntingdon, PE29 6XU
Tel: 01480 323000 www.anglianwater.co.uk

The plan is produced by Anglian Water Services Limited, from Ordnance Survey Crown Copyright, Licence 100022432. This map is to be used for the purposes of viewing the location of Anglian Water plant only. Any other use of the map data or further copies are not permitted. This notice is not intended to exclude or restrict liability for death or personal injury resulting from negligence. The original document stored in the BIM 360 Doc Project carry the version, suitability code, revision and approval information. Prints are uncontrolled and shall not be used for construction.








DRAWING No. **00001-100006-CAMEST-ZZZ-LAY-Z-9015**

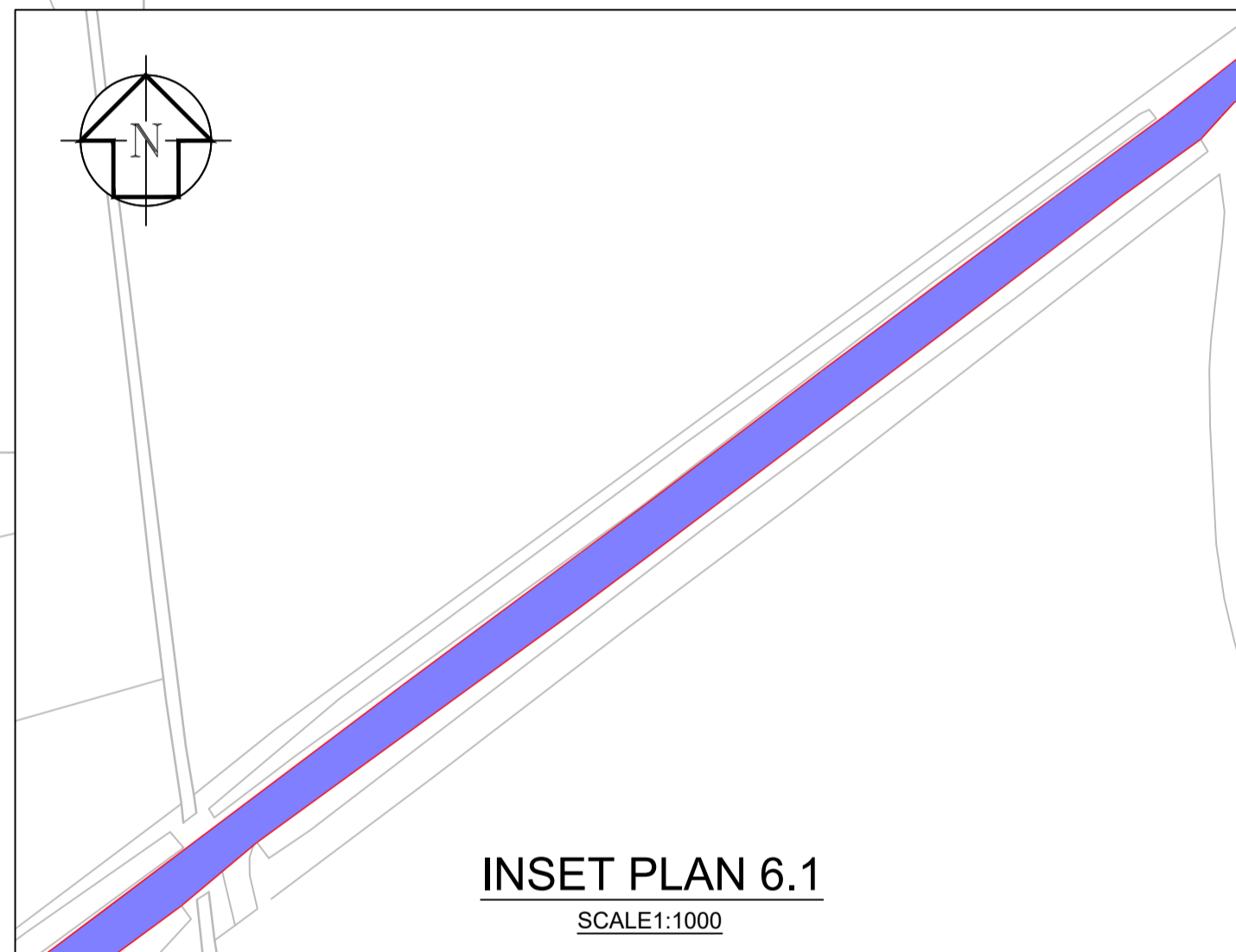
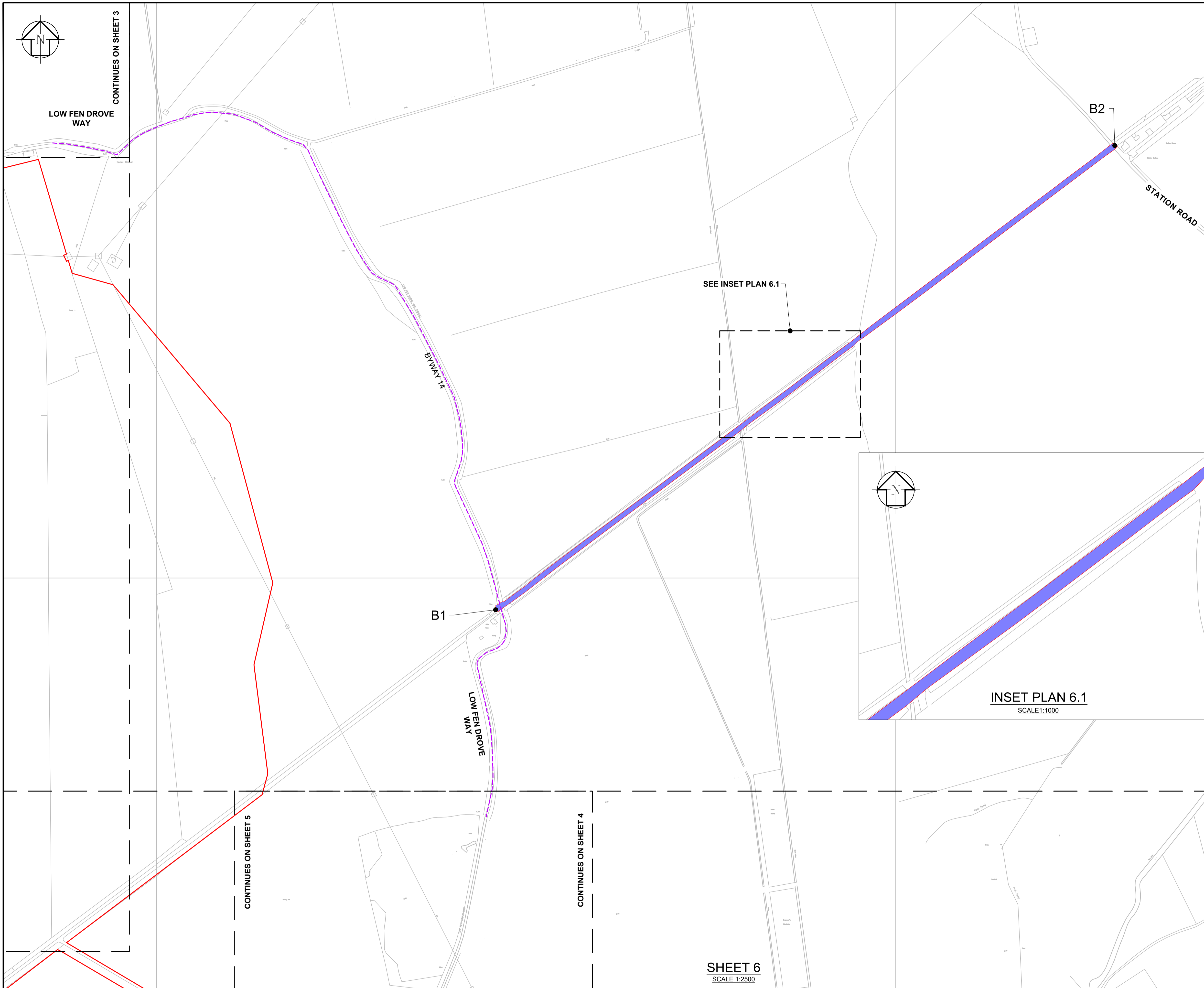
REV. STAT. **A1**

GENERAL NOTES

1. THESE PLANS SHOULD BE READ IN CONJUNCTION WITH ARTICLE 44 (RIGHTS ON THE RIVER CAM) & SCHEDULE 6 (PUBLIC RIGHTS OF WAY) TO THE DRAFT DEVELOPMENT CONSENT ORDER (APPLICATION DOCUMENT REFERENCE 2.1).
2. THE LEGEND IS IDENTICAL ON ALL SHEETS OF THE RIGHTS OF WAY PLANS AND THEREFORE NOT ALL ITEMS DETAILED IN THE LEGEND ARE REPRESENTED ON EACH SHEET.

LEGEND

-  SCHEME ORDER LIMITS
-  LAND OUTSIDE SCHEME ORDER LIMITS
-  PUBLIC RIGHT OF WAY (EXISTING UNAFFECTED)
-  PUBLIC RIGHT OF WAY (INDICATIVE TEMPORARY DIVERSION)
-  PUBLIC RIGHT OF WAY (TEMPORARY CLOSURE)
-  PROPOSED NEW BRIDLEWAY
-  RIGHTS ON THE RIVER CAM
- R#** DCO SCHEDULE MARKER REFERENCE
- FP#/#** DESIGNATED FOOTPATH NUMBER
- B#** START/END POINT OF PROPOSED NEW BRIDLEWAY



DES'D: MR	DATE: 20/01/23	SCALE: AS SHOWN @A1
DRAWN: JL	DATE: 20/01/23	
CHK'D: AH	DATE: 20/01/23	
APP'D: AB	DATE: 20/01/23	
REV	DATE	DETAILS
S4	JL	MR
STAT	BY	CHK
	APP	

PROJECT TITLE
CAMBRIDGE WASTE WATER TREATMENT PLANT RELOCATION PROJECT

DRAWING TITLE
4.6.6 RIGHTS OF WAY PLANS SHEET 6 REGULATION 5(2)(k)

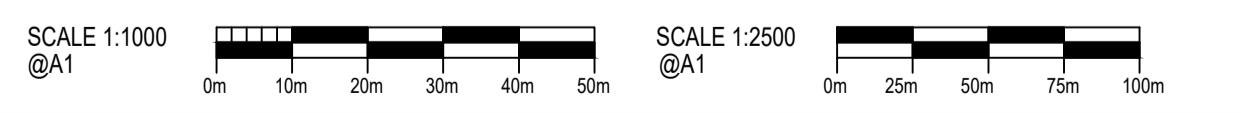
SCALE: 1:2500 @A1



The plan is produced by Anglian Water Services Limited, from Ordnance Survey Crown Copyright, Licence 100022432. This map is to be used for the purposes of viewing the location of Anglian Water plant only. Any other use of the map data or further copies are not permitted. This notice is not intended to exclude or restrict liability for death or personal injury resulting from negligence. The original document stored in the BIM 360 Doc Project carry the version, suitability code, revision and approval information. Prints are uncontrolled and shall not be used for construction.

DRAWING No. **00001-100006-CAMEST-ZZZ-LAY-Z-9016**

REV. STAT. **A1**
C01 S4



SHEET 6
SCALE 1:2500

CONTINUES ON SHEET 5

CONTINUES ON SHEET 4








CONTINUES ON SHEET 3

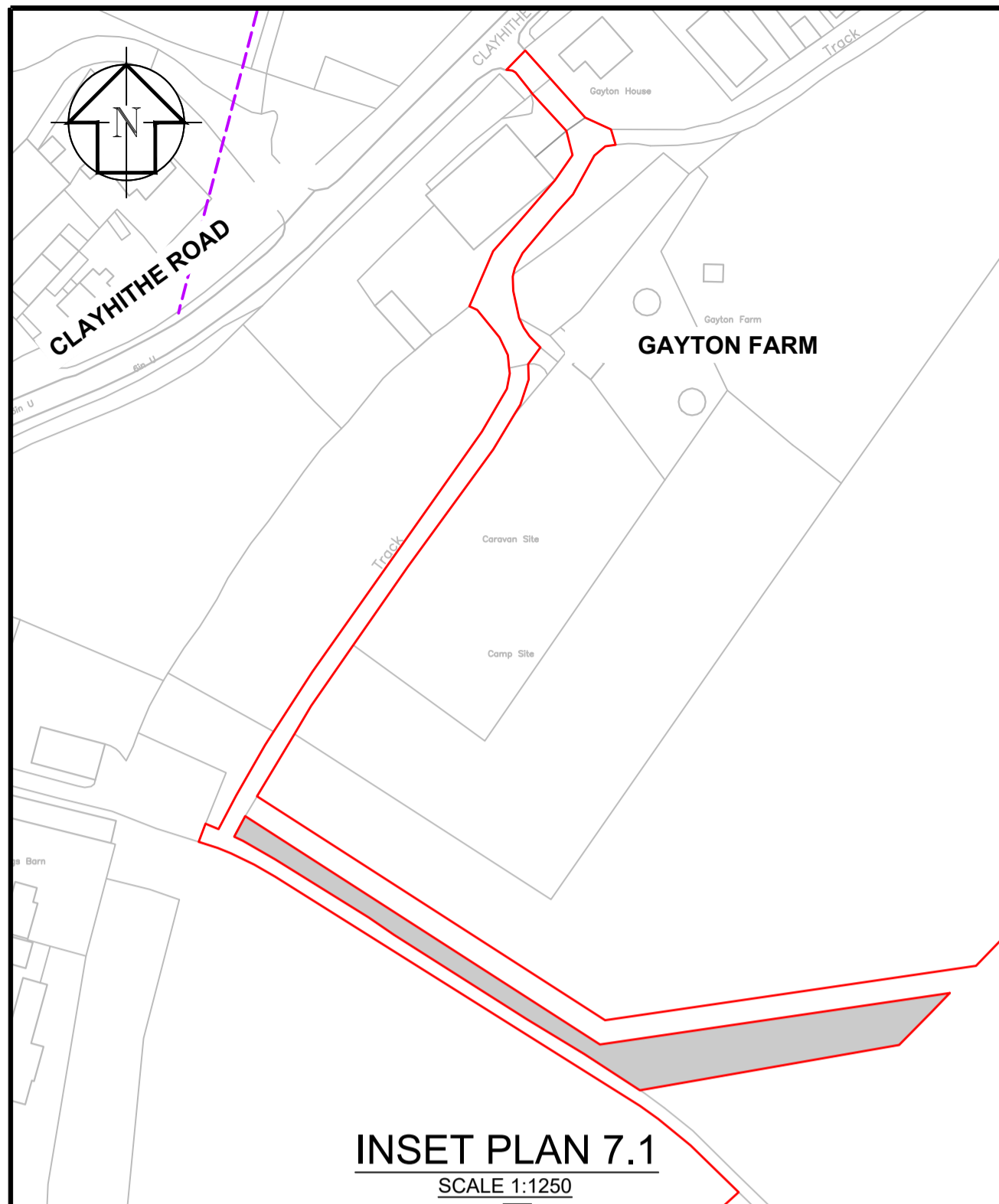
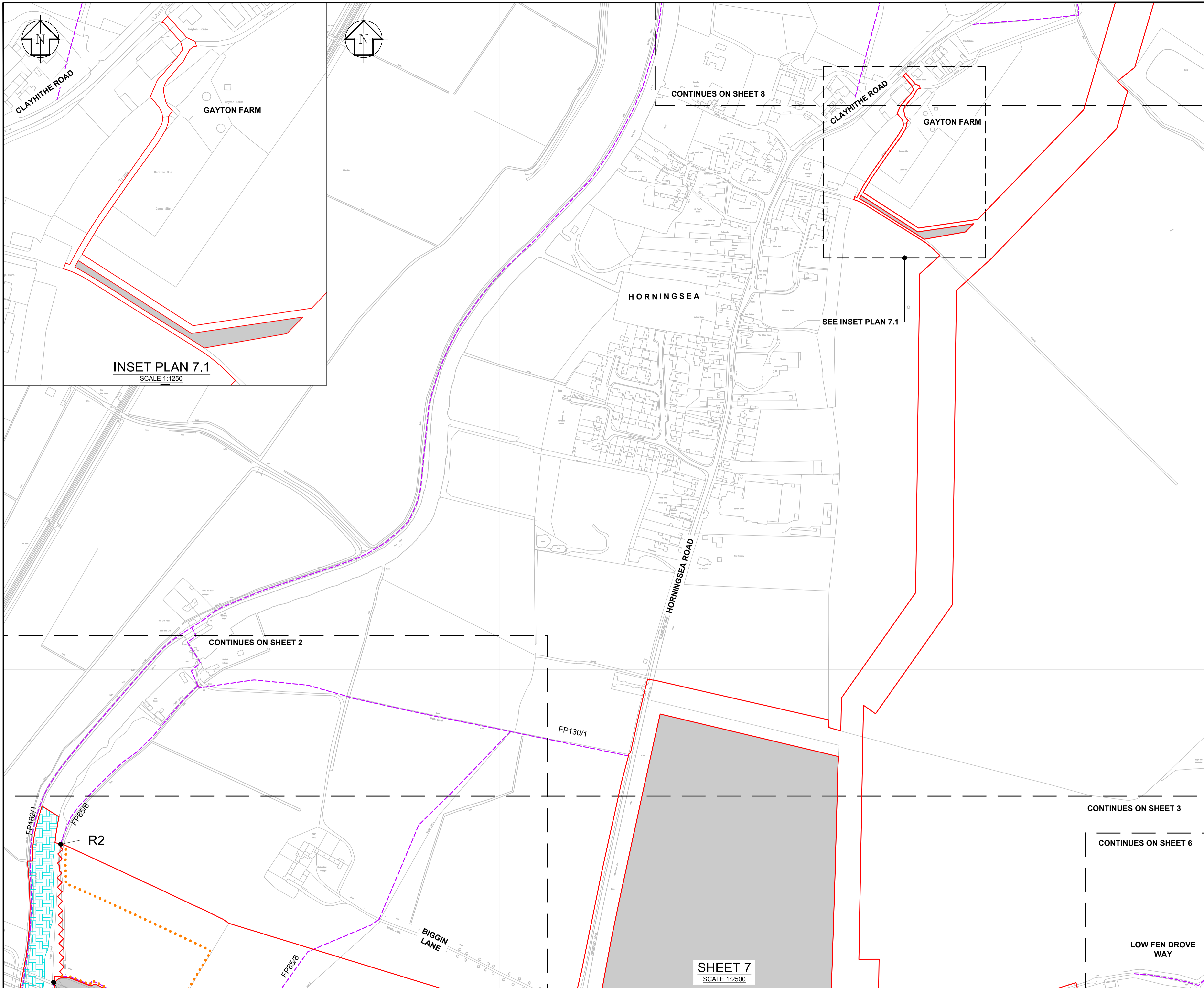
APPLICATION DOCUMENT REFERENCE 4.6.7

GENERAL NOTES


1. THESE PLANS SHOULD BE READ IN CONJUNCTION WITH ARTICLE 44 (RIGHTS ON THE RIVER CAM) & SCHEDULE 6 (PUBLIC RIGHTS OF WAY) TO THE DRAFT DEVELOPMENT CONSENT ORDER (APPLICATION DOCUMENT REFERENCE 2.1).
2. THE LEGEND IS IDENTICAL ON ALL SHEETS OF THE RIGHTS OF WAY PLANS AND THEREFORE NOT ALL ITEMS DETAILED IN THE LEGEND ARE REPRESENTED ON EACH SHEET.

LEGEND

-  SCHEME ORDER LIMITS
-  LAND OUTSIDE SCHEME ORDER LIMITS
-  PUBLIC RIGHT OF WAY (EXISTING UNAFFECTED)
-  PUBLIC RIGHT OF WAY (INDICATIVE TEMPORARY DIVERSION)
-  PUBLIC RIGHT OF WAY (TEMPORARY CLOSURE)
-  PROPOSED NEW BRIDLEWAY
-  RIGHTS ON THE RIVER CAM
- R#** DCO SCHEDULE MARKER REFERENCE
- FP#/#** DESIGNATED FOOTPATH NUMBER
- B#** START/END POINT OF PROPOSED NEW BRIDLEWAY



SHEET 7
SCALE 1:2500



DES'D: MR	DATE: 20/01/23	SCALE: AS SHOWN @A1
DRAWN: JL	DATE: 20/01/23	
CHK'D: AH	DATE: 20/01/23	
APP'D: MH	DATE: 20/01/23	
C01 20/01/23 FOR DCO SUBMISSION	S4 JL MR MH	
REV DATE DETAILS	STAT BY CHK APP	

PROJECT TITLE
CAMBRIDGE WASTE WATER TREATMENT PLANT RELOCATION PROJECT

DRAWING TITLE
4.6.7 RIGHTS OF WAY PLANS SHEET 7 REGULATION 5(2)(K)



The plan is produced by Anglian Water Services Limited, from Ordnance Survey Crown Copyright, Licence 100022432. This map is to be used for the purposes of viewing the location of Anglian Water plant only. Any other use of the map data or further copies are not permitted. This notice is not intended to exclude or restrict liability for death or personal injury resulting from negligence. The original document stored in the BIM 360 Doc Project carry the version, suitability code, revision and approval information. Prints are uncontrolled and shall not be used for construction.

DRAWING No. **00001-100006-CAMEST-ZZZ-LAY-Z-9017**

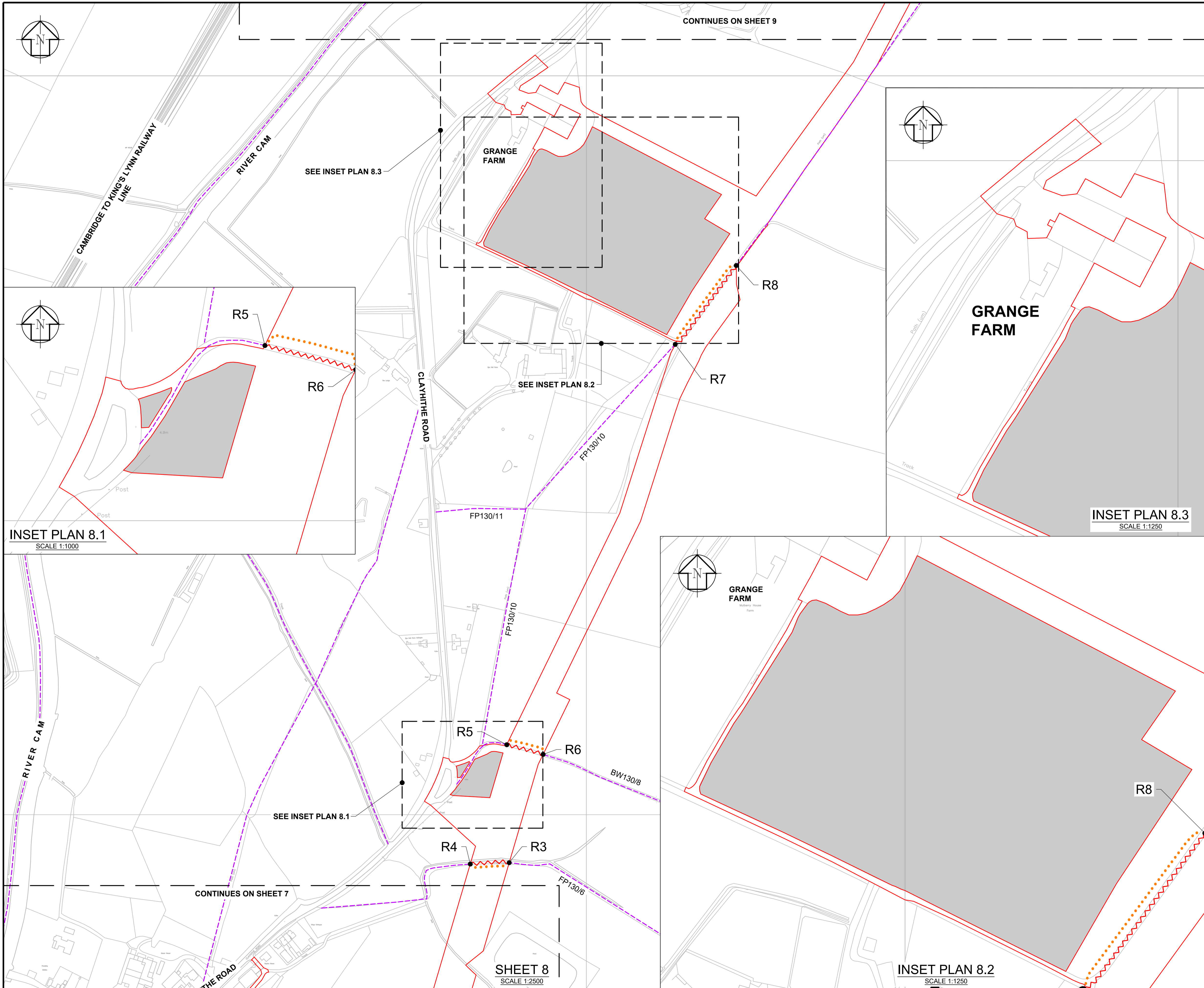
REV. STAT. **A1**
C01 S4

GENERAL NOTES

1. THESE PLANS SHOULD BE READ IN CONJUNCTION WITH ARTICLE 44 (RIGHTS ON THE RIVER CAM) & SCHEDULE 6 (PUBLIC RIGHTS OF WAY) TO THE DRAFT DEVELOPMENT CONSENT ORDER (APPLICATION DOCUMENT REFERENCE 2.1).
2. THE LEGEND IS IDENTICAL ON ALL SHEETS OF THE RIGHTS OF WAY PLANS AND THEREFORE NOT ALL ITEMS DETAILED IN THE LEGEND ARE REPRESENTED ON EACH SHEET.

LEGEND

- SCHEME ORDER LIMITS
- LAND OUTSIDE SCHEME ORDER LIMITS
- - - PUBLIC RIGHT OF WAY (EXISTING UNAFFECTED)
- · · · · PUBLIC RIGHT OF WAY (INDICATIVE TEMPORARY DIVERSION)
- ~ ~ ~ PUBLIC RIGHT OF WAY (TEMPORARY CLOSURE)
- PROPOSED NEW BRIDLEWAY
- RIGHTS ON THE RIVER CAM
- R#** DCO SCHEDULE MARKER REFERENCE
- FP#/#** DESIGNATED FOOTPATH NUMBER
- BW#/#** DESIGNATED BRIDLEWAY NUMBER
- B#** START/END POINT OF PROPOSED NEW BRIDLEWAY

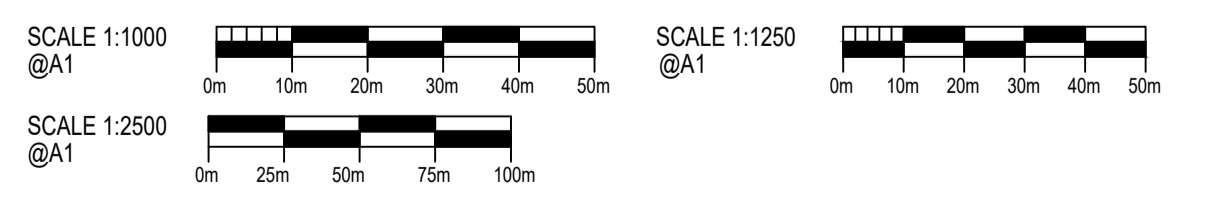


INSET PLAN 8.1
SCALE 1:1000

INSET PLAN 8.3
SCALE 1:1250

INSET PLAN 8.2
SCALE 1:1250

SHEET 8
SCALE 1:2500



DES'D: MR	DATE: 29/09/23	SCALE: AS SHOWN @A1	PROJECT TITLE	DRAWING TITLE	<p>The plan is produced by Anglian Water Services Limited, from Ordnance Survey Crown Copyright, Licence 100022432. This map is to be used for the purposes of viewing the location of Anglian Water plant only. Any other use of the map data or further copies are not permitted. This notice is not intended to exclude or restrict liability for death or personal injury resulting from negligence. The original document stored in the BIM 360 Doc Project carry the version, suitability code, revision and approval information. Prints are uncontrolled and shall not be used for construction.</p>	DRAWING No. 00001-100006-CAMEST-ZZZ-LAY-Z-9018	REV. STAT. C02 S4
DRAWN: JL	DATE: 29/09/23	PROJECT TITLE	DRAWING TITLE				
CHK'D: AH	DATE: 29/09/23	PROJECT TITLE	DRAWING TITLE				
APP'D: MH	DATE: 29/09/23	PROJECT TITLE	DRAWING TITLE				
REV	DATE	DETAILS	STAT	BY	CHK	APP	

DES'D: MR	DATE: 29/09/23
DRAWN: JL	DATE: 29/09/23
CHK'D: AH	DATE: 29/09/23
APP'D: MH	DATE: 29/09/23

PROJECT TITLE
CAMBRIDGE WASTE WATER TREATMENT PLANT RELOCATION PROJECT

DRAWING TITLE
4.6.8 RIGHTS OF WAY PLANS SHEET 8 REGULATION 5(2)(K)

Anglian Water Services Ltd, Lancaster House, Lancaster Way, Ermine Business Park, Huntingdon, PE29 6XU
Tel: 01480 323000 www.anglianwater.co.uk

DRAWING No.
00001-100006-CAMEST-ZZZ-LAY-Z-9018

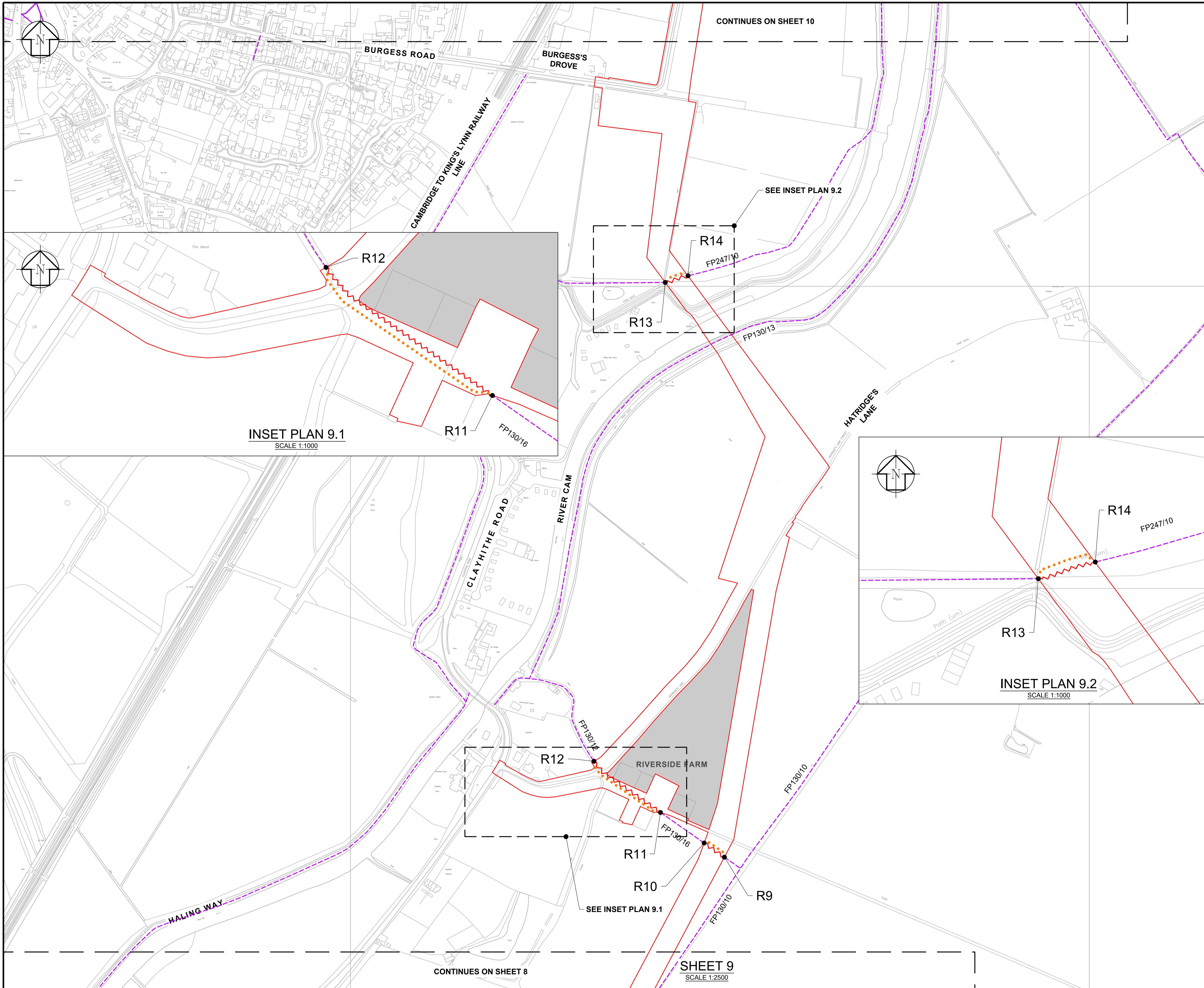
REV. STAT.
C02 S4

GENERAL NOTES

1. THESE PLANS SHOULD BE READ IN CONJUNCTION WITH ARTICLE 44 (RIGHTS ON THE RIVER CAM) & SCHEDULE 6 (PUBLIC RIGHTS OF WAY) TO THE DRAFT DEVELOPMENT CONSENT ORDER (APPLICATION DOCUMENT REFERENCE 2.1).
2. THE LEGEND IS IDENTICAL ON ALL SHEETS OF THE RIGHTS OF WAY PLANS AND THEREFORE NOT ALL ITEMS DETAILED IN THE LEGEND ARE REPRESENTED ON EACH SHEET.

LEGEND

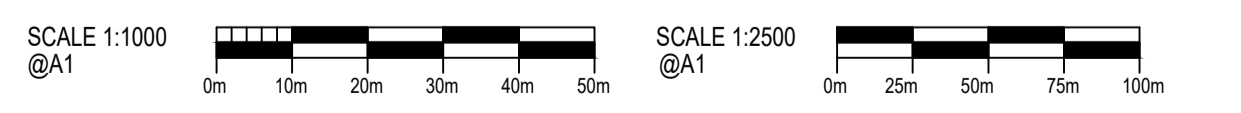
- SCHEME ORDER LIMITS
- LAND OUTSIDE SCHEME ORDER LIMITS
- PUBLIC RIGHT OF WAY (EXISTING UNAFFECTED)
- PUBLIC RIGHT OF WAY (INDICATIVE TEMPORARY DIVERSION)
- PUBLIC RIGHT OF WAY (TEMPORARY CLOSURE)
- PROPOSED NEW BRIDLEWAY
- RIGHTS ON THE RIVER CAM
- R#** DCO SCHEDULE MARKER REFERENCE
- FP#/#** DESIGNATED FOOTPATH NUMBER
- B#** START/END POINT OF PROPOSED NEW BRIDLEWAY



INSET PLAN 9.1
SCALE 1:1000

INSET PLAN 9.2
SCALE 1:1000

SHEET 9
SCALE 1:2500



DES'D: MR	DATE: 20/01/23	SCALE: AS SHOWN @A1
DRAWN: JL	DATE: 20/01/23	
CHK'D: MR	DATE: 20/01/23	
APP'D: MH	DATE: 20/01/23	
C01 20/01/23 FOR DCO SUBMISSION	S4 JL MR MH	
REV DATE DETAILS	STAT BY CHK APP	

PROJECT TITLE
CAMBRIDGE WASTE WATER TREATMENT PLANT RELOCATION PROJECT

DRAWING TITLE
4.6.9 RIGHTS OF WAY PLANS SHEET 9 REGULATION 5(2)(K)



The plan is produced by Anglian Water Services Limited, from Ordnance Survey Crown Copyright, Licence 100022432. This map is to be used for the purposes of viewing the location of Anglian Water plant only. Any other use of the map data or further copies are not permitted. This notice is not intended to exclude or restrict liability for death or personal injury resulting from negligence. The original document stored in the BIM 360 Doc Project carry the version, suitability code, revision and approval information. Prints are uncontrolled and shall not be used for construction.

DRAWING No. **00001-100006-CAMEST-ZZZ-LAY-Z-9019**

REV. STAT. **A1**
C01 S4

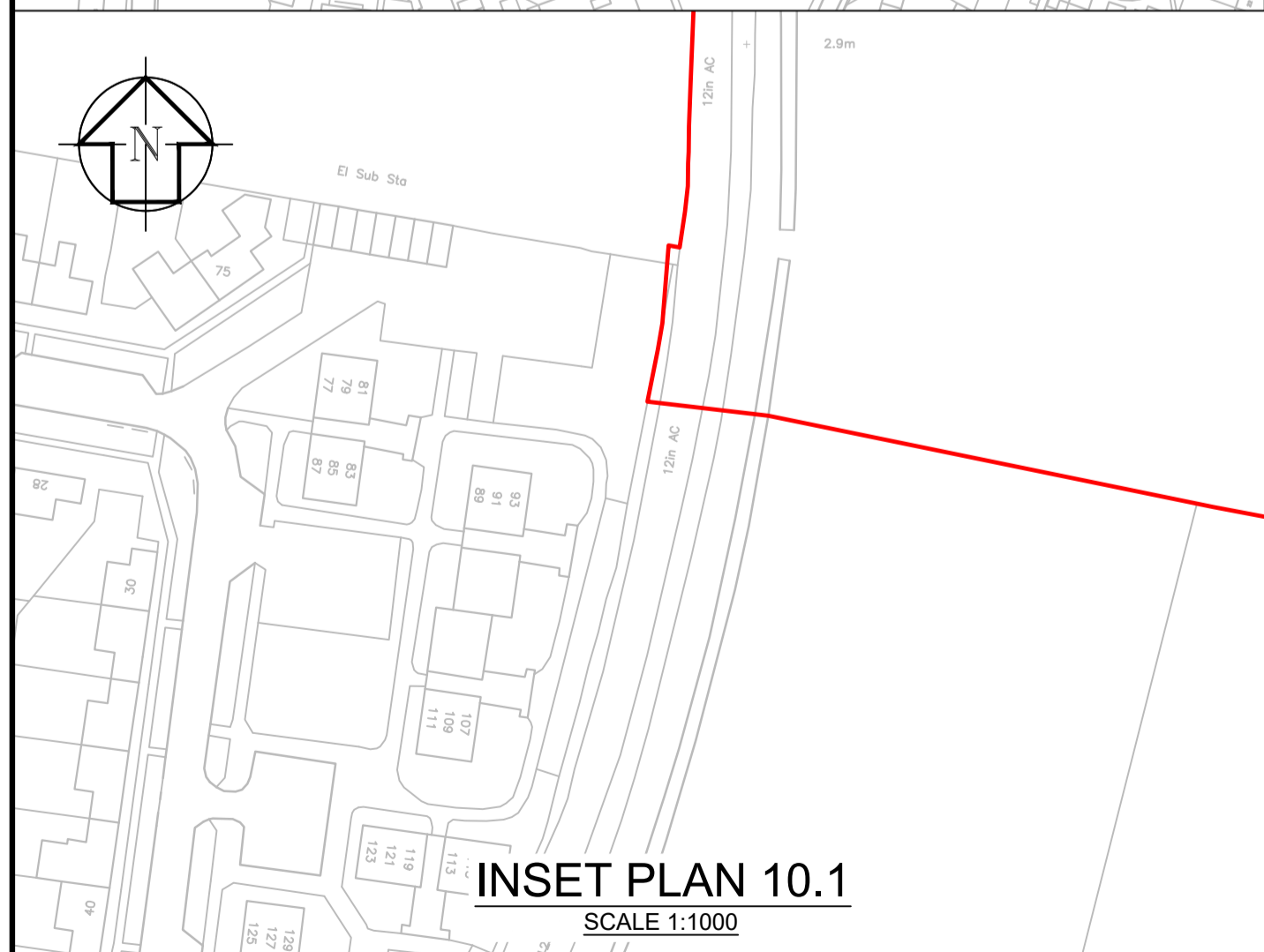
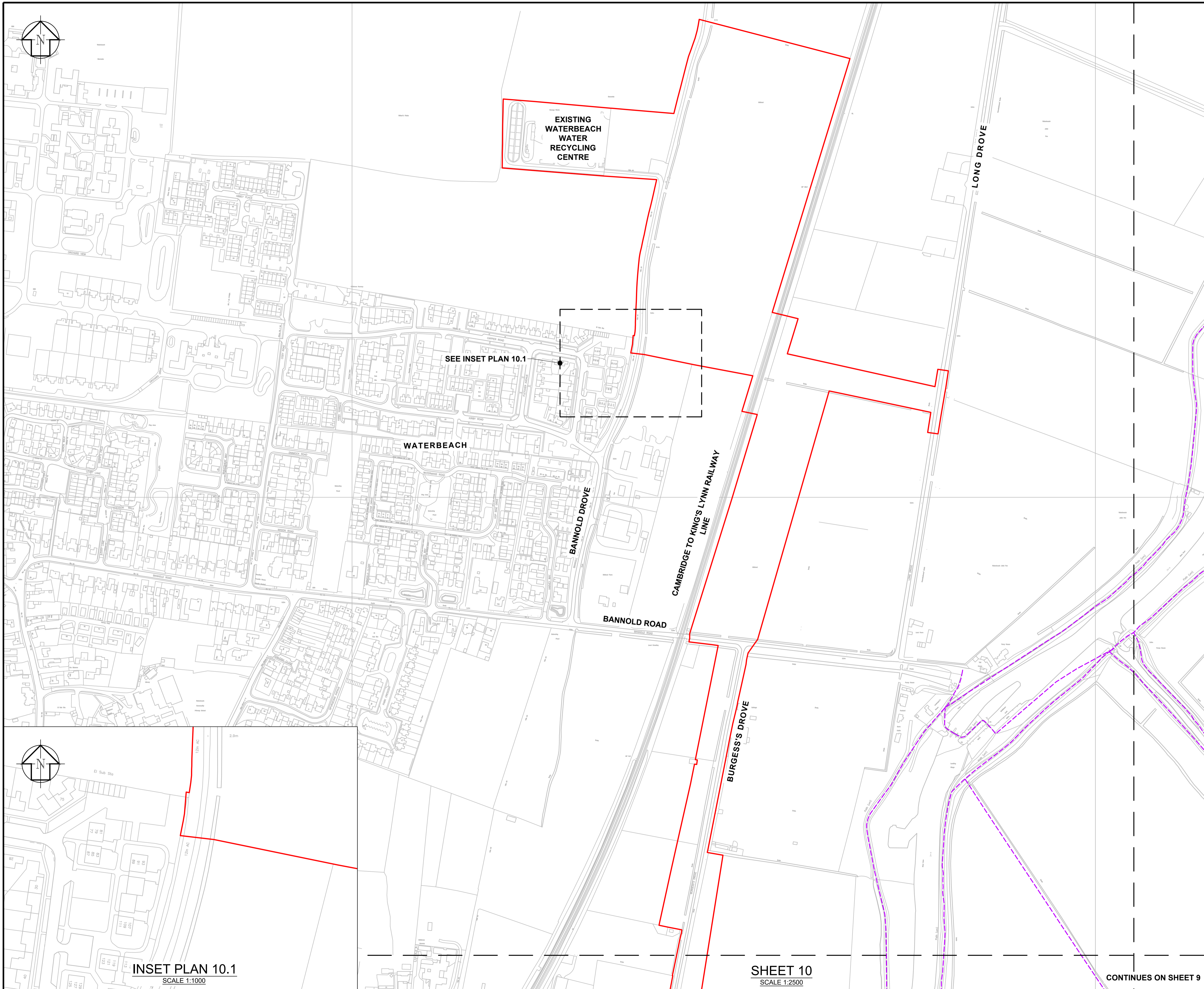
GENERAL NOTES

1. THESE PLANS SHOULD BE READ IN CONJUNCTION WITH ARTICLE 44 (RIGHTS ON THE RIVER CAM) & SCHEDULE 6 (PUBLIC RIGHTS OF WAY) TO THE DRAFT DEVELOPMENT CONSENT ORDER (APPLICATION DOCUMENT REFERENCE 2.1).
2. THE LEGEND IS IDENTICAL ON ALL SHEETS OF THE RIGHTS OF WAY PLANS AND THEREFORE NOT ALL ITEMS DETAILED IN THE LEGEND ARE REPRESENTED ON EACH SHEET.

LEGEND

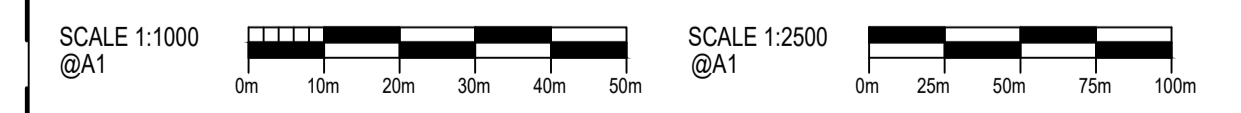
- SCHEME ORDER LIMITS
- LAND OUTSIDE SCHEME ORDER LIMITS
- - - PUBLIC RIGHT OF WAY (EXISTING UNAFFECTED)
- - - PUBLIC RIGHT OF WAY (INDICATIVE TEMPORARY DIVERSION)
- ~ ~ ~ PUBLIC RIGHT OF WAY (TEMPORARY CLOSURE)
- PROPOSED NEW BRIDLEWAY
- RIGHTS ON THE RIVER CAM
- R# DCO SCHEDULE MARKER REFERENCE
- FP#/# DESIGNATED FOOTPATH NUMBER
- B# START/END POINT OF PROPOSED NEW BRIDLEWAY

**NO RIGHTS OF WAY
AFFECTED HERE
DRAWING INCLUDED FOR
COMPLETENESS**



SHEET 10
SCALE 1:2500

CONTINUES ON SHEET 9



DES'D: MR	DATE: 20/01/23	SCALE: AS SHOWN @A1
DRAWN: JL	DATE: 20/01/23	
CHK'D: AH	DATE: 20/01/23	
APP'D: MH	DATE: 20/01/23	
C01 20/01/23 FOR DCO SUBMISSION	S4 JL MR MH	
REV DATE DETAILS	STAT BY CHK APP	

PROJECT TITLE
CAMBRIDGE WASTE WATER TREATMENT PLANT RELOCATION PROJECT

DRAWING TITLE
4.6.10 RIGHTS OF WAY PLANS SHEET 10 REGULATION 5(2)(K)



The plan is produced by Anglian Water Services Limited, from Ordnance Survey Crown Copyright, Licence 100022432. This map is to be used for the purposes of viewing the location of Anglian Water plant only. Any other use of the map data or further copies are not permitted. This notice is not intended to exclude or restrict liability for death or personal injury resulting from negligence. The original document stored in the BIM 360 Doc Project carry the version, suitability code, revision and approval information. Prints are uncontrolled and shall not be used for construction.

DRAWING No. **00001-100006-CAMEST-ZZZ-LAY-Z-9821**

REV. STAT. **A1**
C01 S4

Get in touch

You can contact us by:



Emailing at info@cwwtpr.com



Calling our Freephone information line on **0808 196 1661**



Writing to us at **Freepost: CWWTPR**

You can view all our DCO application documents and updates on the application on The Planning Inspectorate website:

<https://infrastructure.planninginspectorate.gov.uk/projects/eastern/cambridge-waste-water-treatment-plant-relocation/>